



EUI PEER REVIEW: COIMBRA STUDY VISIT 29 NOVEMBER 2023

Route and timetable (approximate timings)

3 hours from 09:00 to 12:00 with a coffee break at 10:20

Briefing at the Convent at 08:50.

Both groups finish at 12:00 at Convento S. Francisco for a debrief and lunch at 12:30

Group 1		Stops en route		Group 2
09:10		Short introduction to the Monastery of Santa Clara-a-Velha (co-funded by ERDF)		11:30
09:45		Crossing the Pedro and Inês Pedestrian Bridge and presentation of the project		11:05
10:00		Visit to the Parque Verde (Green Park) and Parque Manuel Braga (co-funded by ERDF)		10:45
10:20		Coffee and Bathroom break		10:20
10:45		Visit and presentation of the Mondego Mobility System (BRT) (co-funded by CF) – Topázio Building		09:40
11:15		Walk along the Mondego River and urban pedestrian integration and Santa Clara Bridge		09:25
11:30		Presentation of river and urban pedestrian integration (Santa Clara bridge) (co-funded by ERDF)		09:10

Study Visit Notes and Reflections

During the Study Visit our host will share some good practices related to sustainable urban development. Taking a walk around this area of the city centre and listening to local leaders can provide valuable insights into how urban spaces are designed together with stakeholders and experienced by citizens. The Visit includes a good mix of restored historical buildings, mobility schemes, community spaces, green areas and urban regeneration projects. Please use this space to capture your observations and potential ideas for inspiration, improvement to encourage further discussions about sustainable urban planning. A summary of these notes can later be added to the MIRO Learning and Action Grid.

Some guiding questions:

What did you like/ find interesting?

What actions/ interventions could be considered in your own city?

Participation and engagement: How are stakeholders involved in design and implementation? Who is using these spaces and services?

Parks, Recreation, Informal Spaces: How is the design influencing behaviour? Eg active mobility, community cohesion, healthy lifestyles.

Mobility System: Record any useful information/ reflections about the routes, timetabling, passenger data, accessibility, safety, carbon reduction, vehicle design, business models.

Funding: Any interesting funding models, combinations of resources/ funding streams?

Route Map

Presentation of the works to regularize the Mondego River and urban pedestrian integration (Santa Clara bridge) (co-funded by ERDF)




Visit and presentation of the Mondego Mobility System (BRT) (co-funded by CF)
<https://www.metromondego.pt/pt/metrobus>



Visit to the Parque Verde (Green Park) and Parque Manuel Braga (Manuel Braga Park) (co-funded by ERDF)



Pedro and Inês Pedestrian Bridge



Mosteiro de Santa Clara
<https://www.culturacentro.gov.pt/mosteiro-santa-clara-a-velha/>

